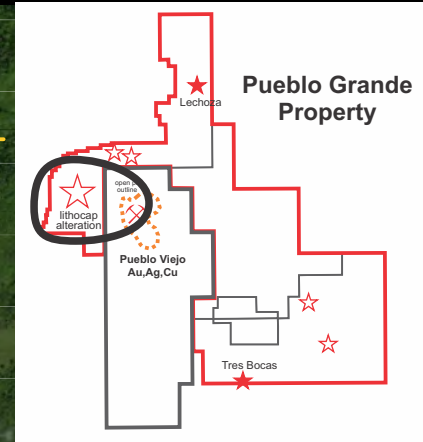
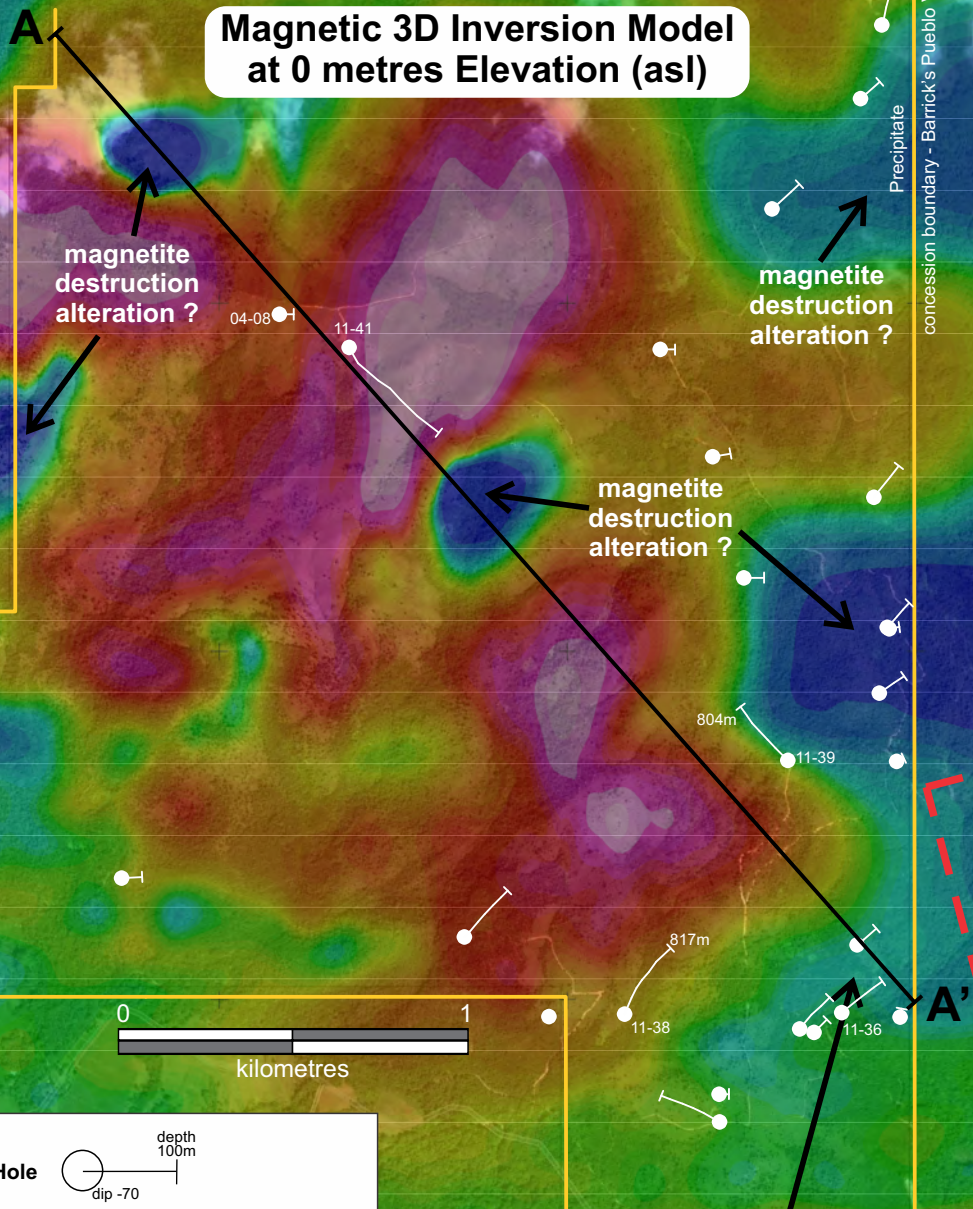



Pueblo Grande

Loma Cuaba Lithocap Zone

Combined Ground + Airborne Magnetic Geophysics

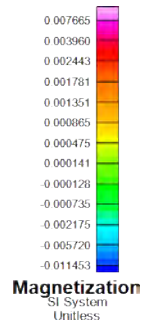
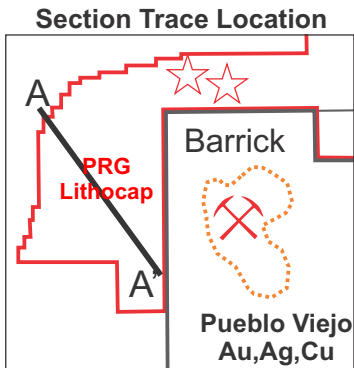
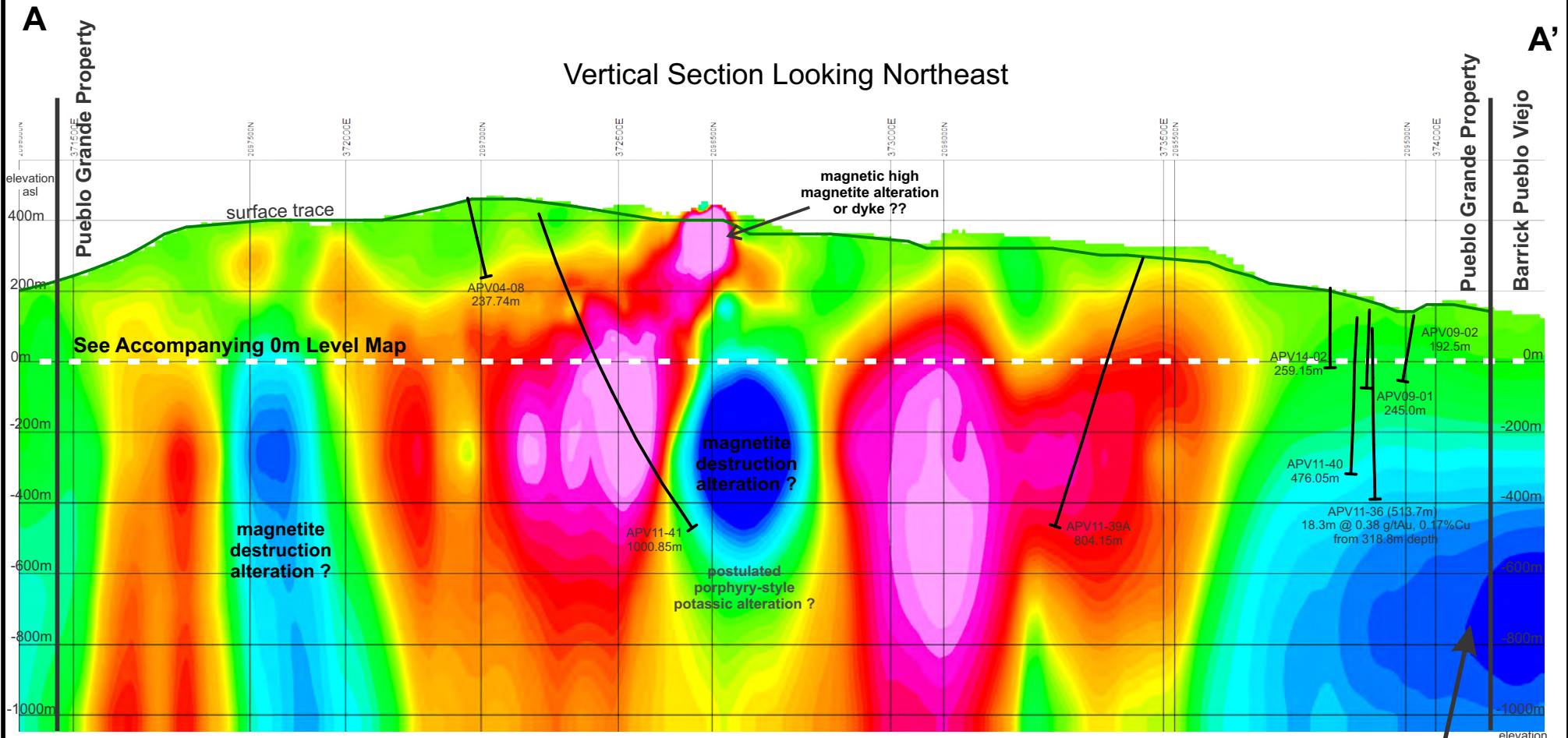
Magnetic 3D Inversion Model
at 0 metres Elevation (asl)



Historical Diamond Drill Hole depth 100m dip -70

Magnetic Inversion Vertical Section Trace

Magnetic 3D Inversion modelling by Thomas Weis and Associates



Historical Diamond Drill Hole

Possible Extension of Barrick's concealed Arroyo Hondo Zone?
magnetite destruction alteration ??