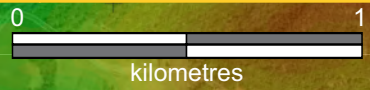
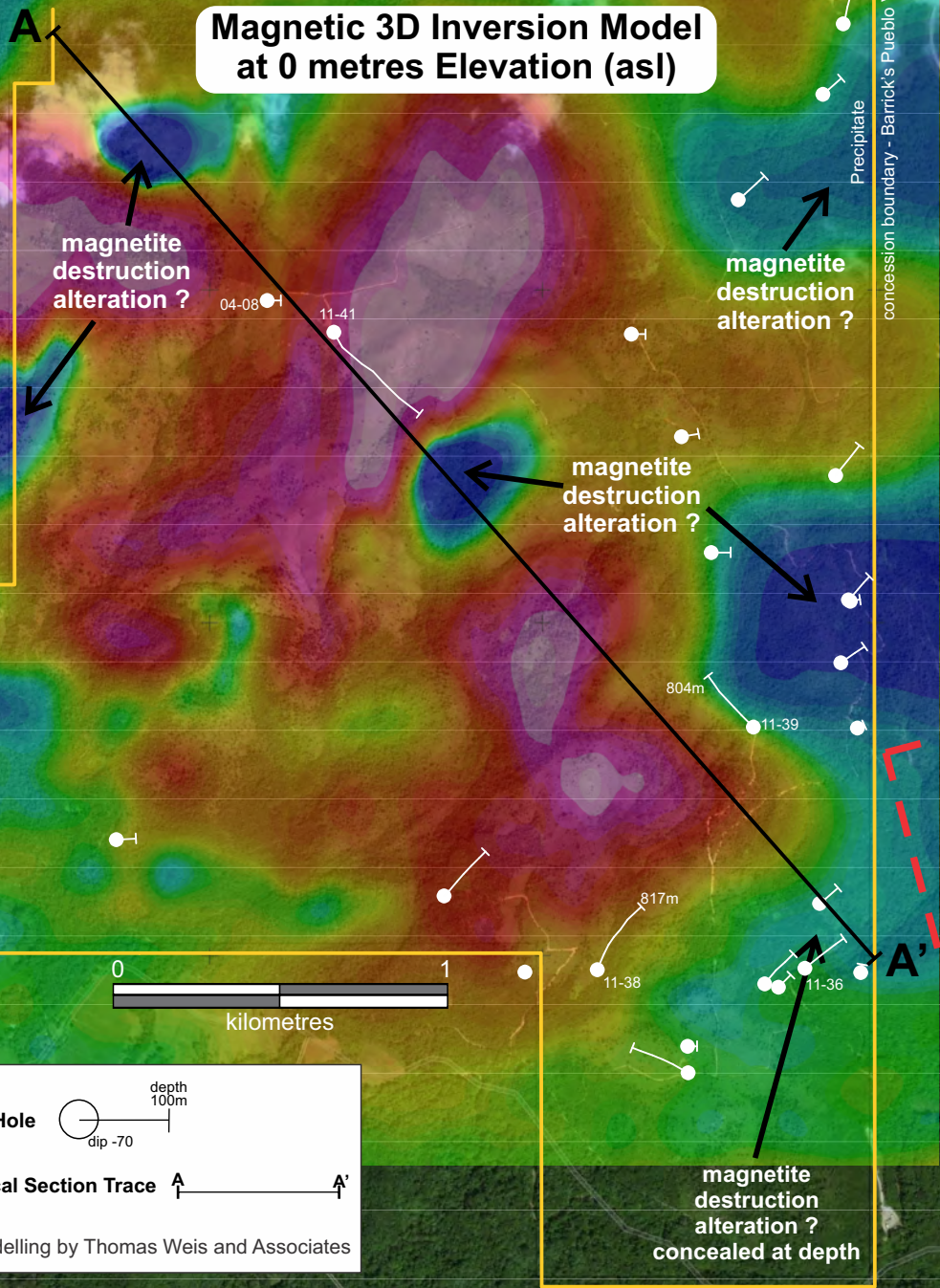



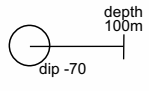
Pueblo Grande


Loma Cuaba Lithocap Zone

Combined Ground + Airborne Magnetic Geophysics

**Magnetic 3D Inversion Model
at 0 metres Elevation (asl)**



Historical Diamond Drill Hole  depth 100m dip -70

Magnetic Inversion Vertical Section Trace  A A'

Magnetic 3D Inversion modelling by Thomas Weis and Associates

