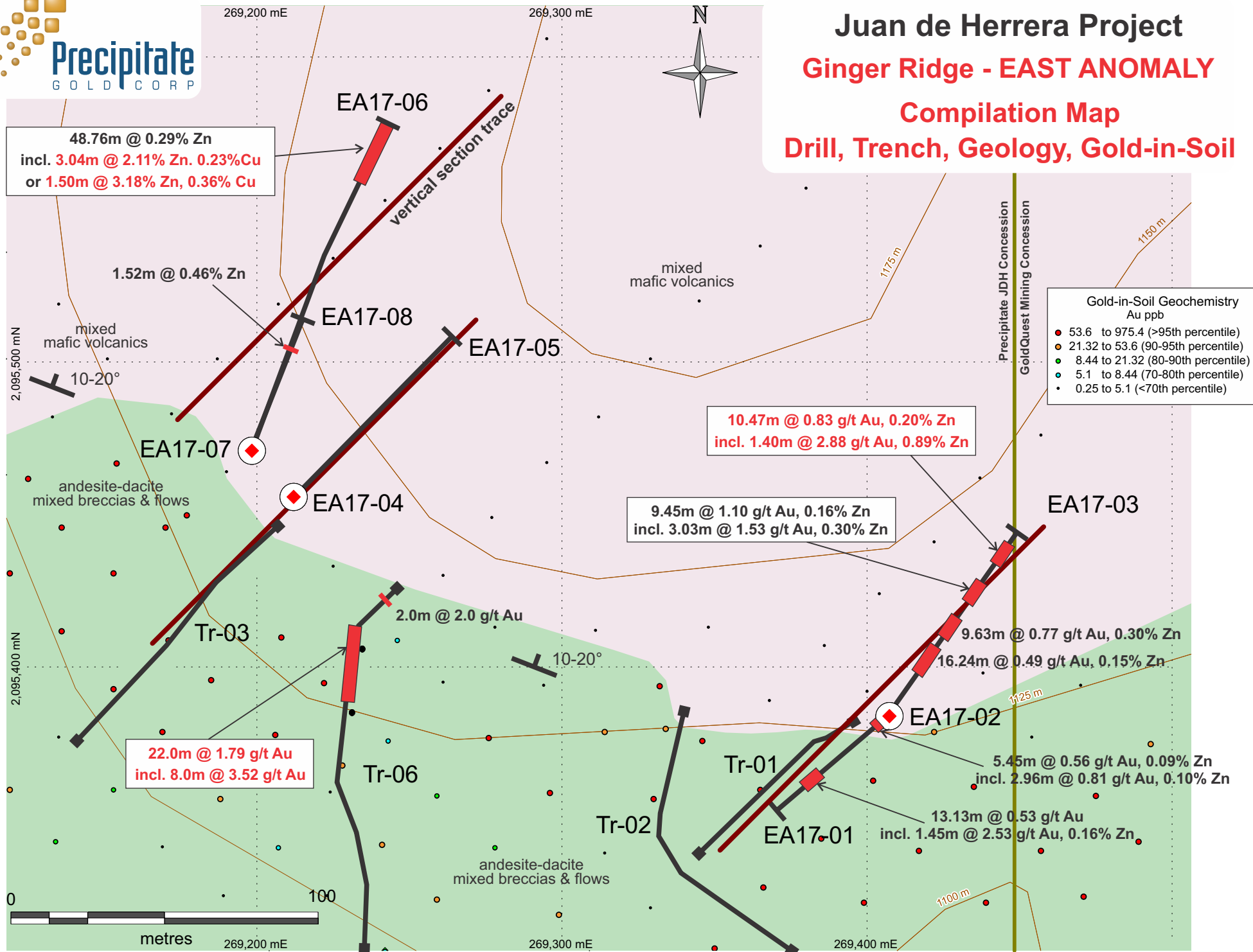


Juan de Herrera Project

Ginger Ridge - EAST ANOMALY

Compilation Map

Drill, Trench, Geology, Gold-in-Soil



Juan de Herrera Project

Ginger Ridge - EAST ANOMALY

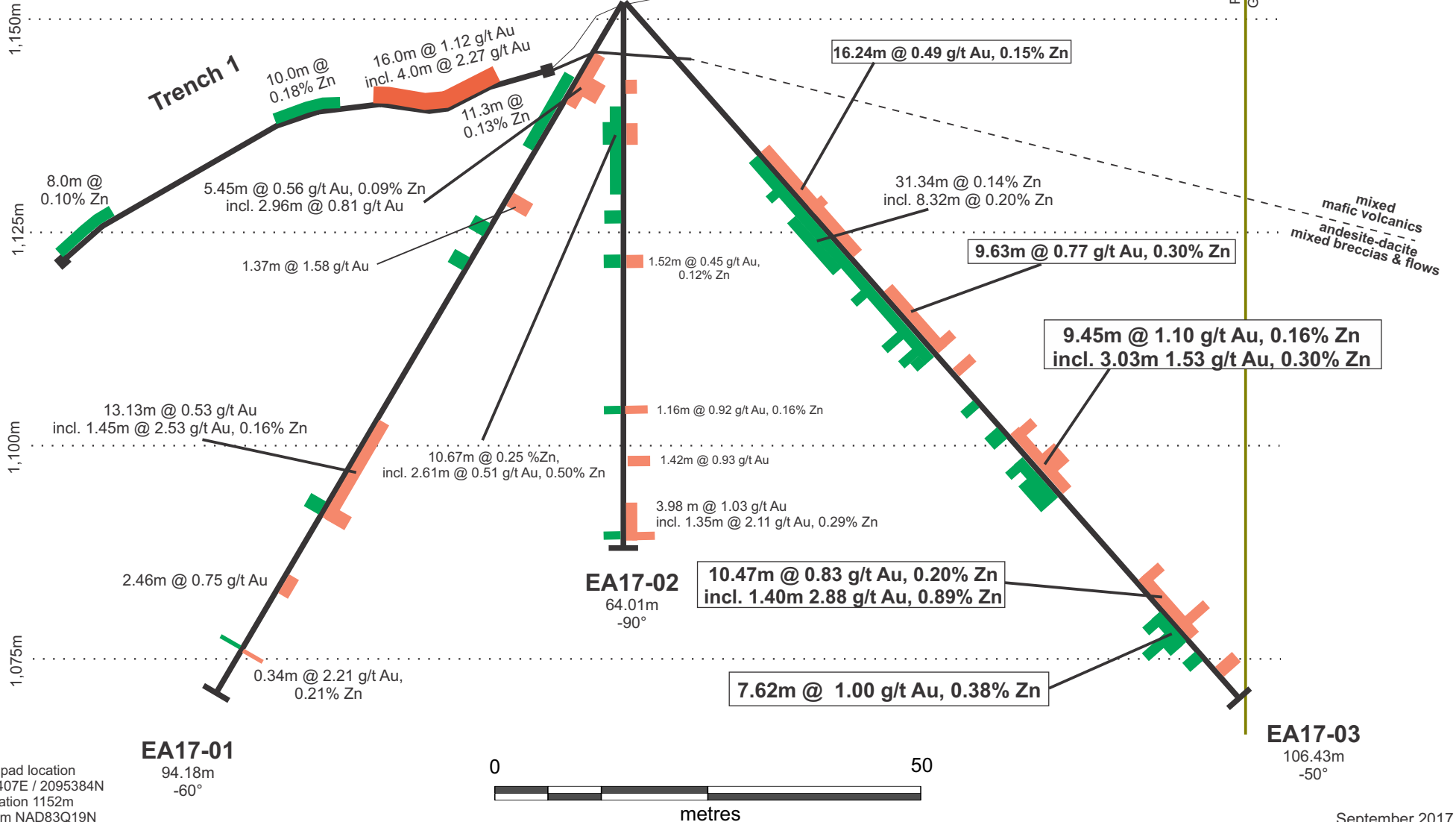
Vertical Cross Section DDH EA17-01, 02, 03

Looking Northwest (315°)



Calculated Weighted Average Interval

Gold (m @ X g/t) █
Zinc (m @ X %) █



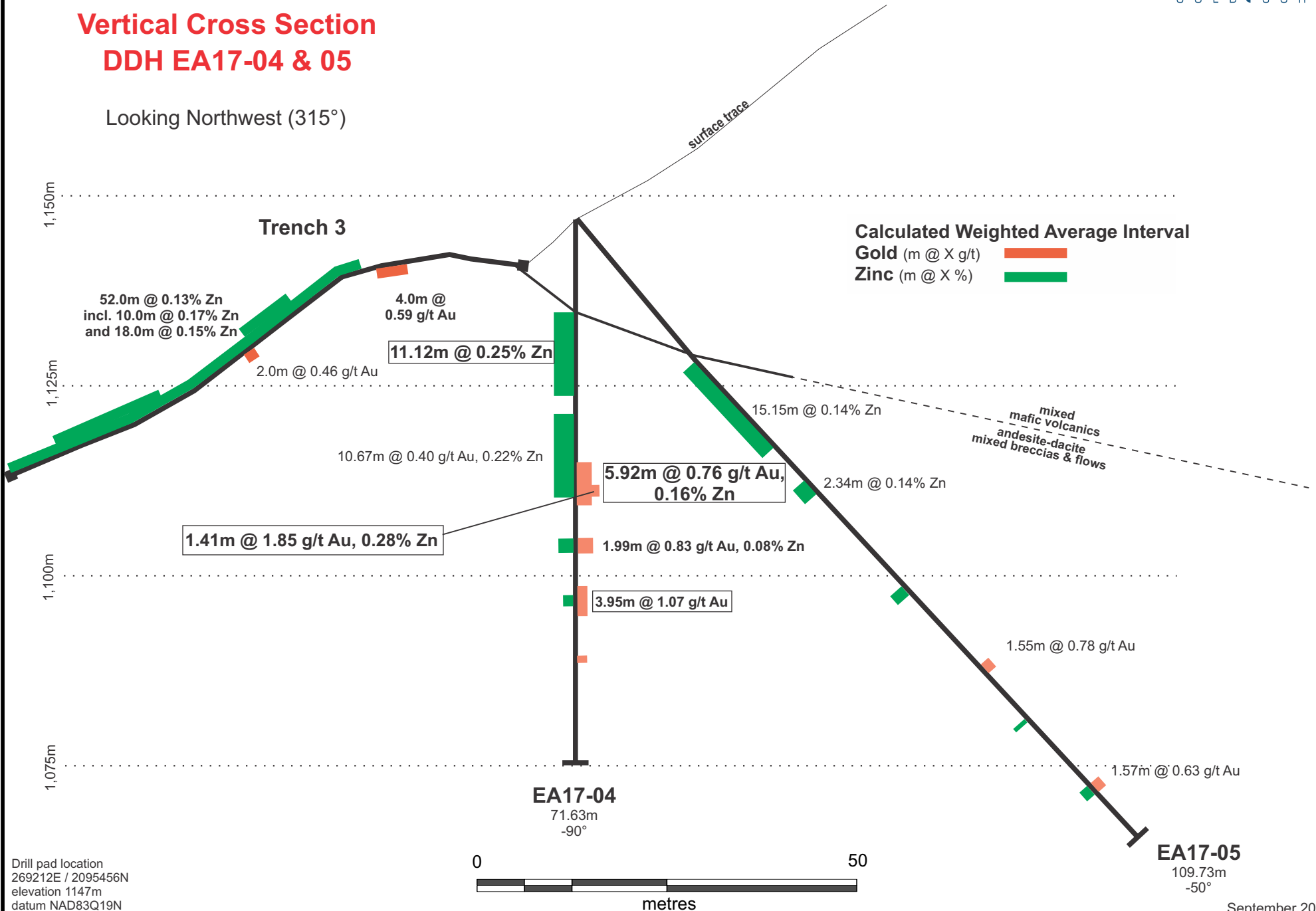
Juan de Herrera Project

Ginger Ridge - EAST ANOMALY



Vertical Cross Section DDH EA17-04 & 05

Looking Northwest (315°)



Juan de Herrera Project

Ginger Ridge - EAST ANOMALY

Vertical Cross Section DDH EA17-06, 07, 08

Looking Northwest (315°)

